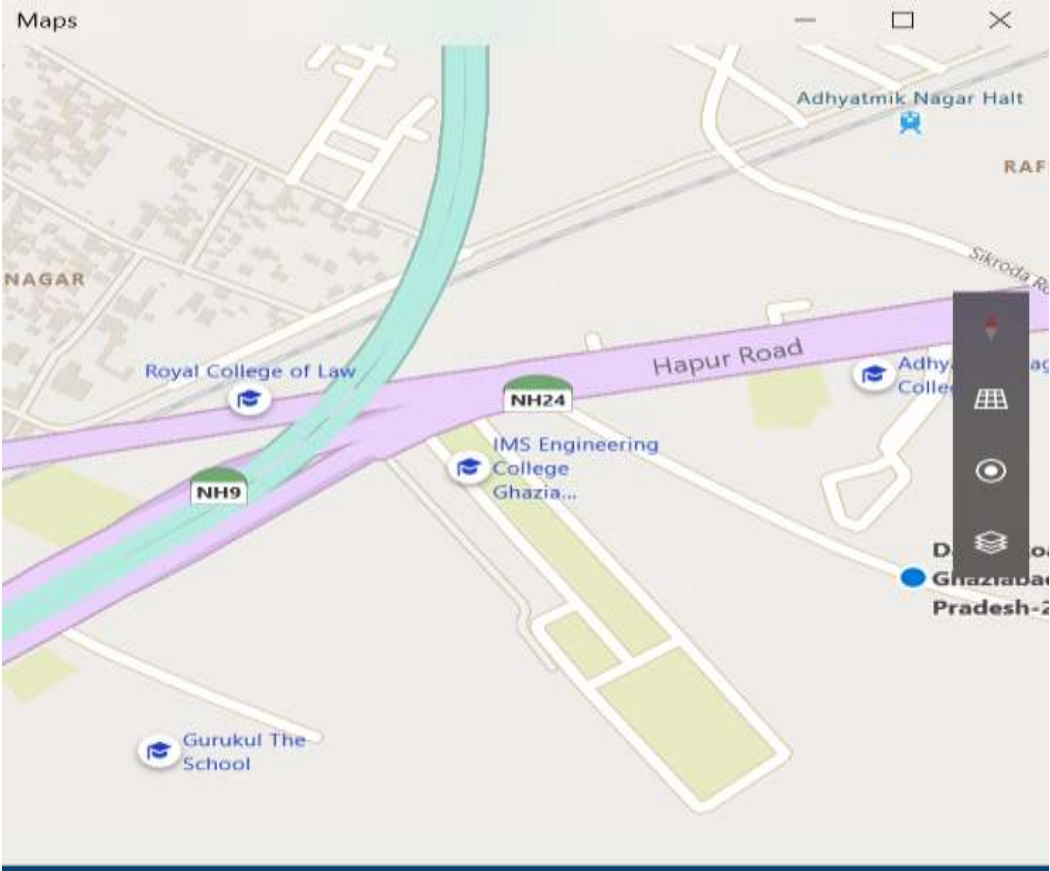


4. Geo Tagged pics of Facilities at IMS Engineering College Ghaziabad

- A. Geotagged Pics -Disabled Friendly Washrooms
- 1. At C Block (IMSEC Ghaziabad)





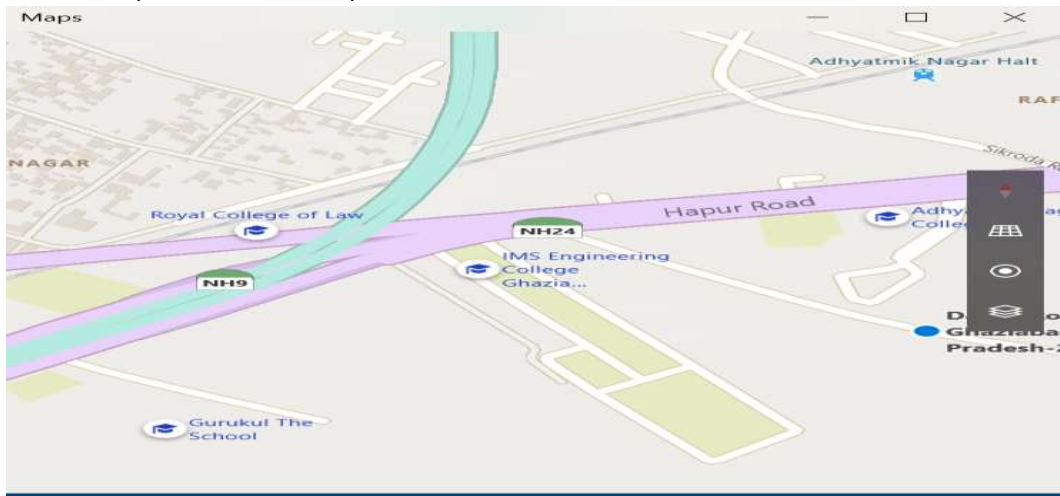
10:14 AM  
WEDNESDAY, 23 DEC

India  
LONGITUDE 77.509041 77°30'32.54"E  
LATITUDE 28.681432 28°40'53.15"N

2. At A Block (IMSEC Ghaziabad)



3. At B Block (IMSEC Ghaziabad)





01:43 PM

WEDNESDAY, 23 DEC

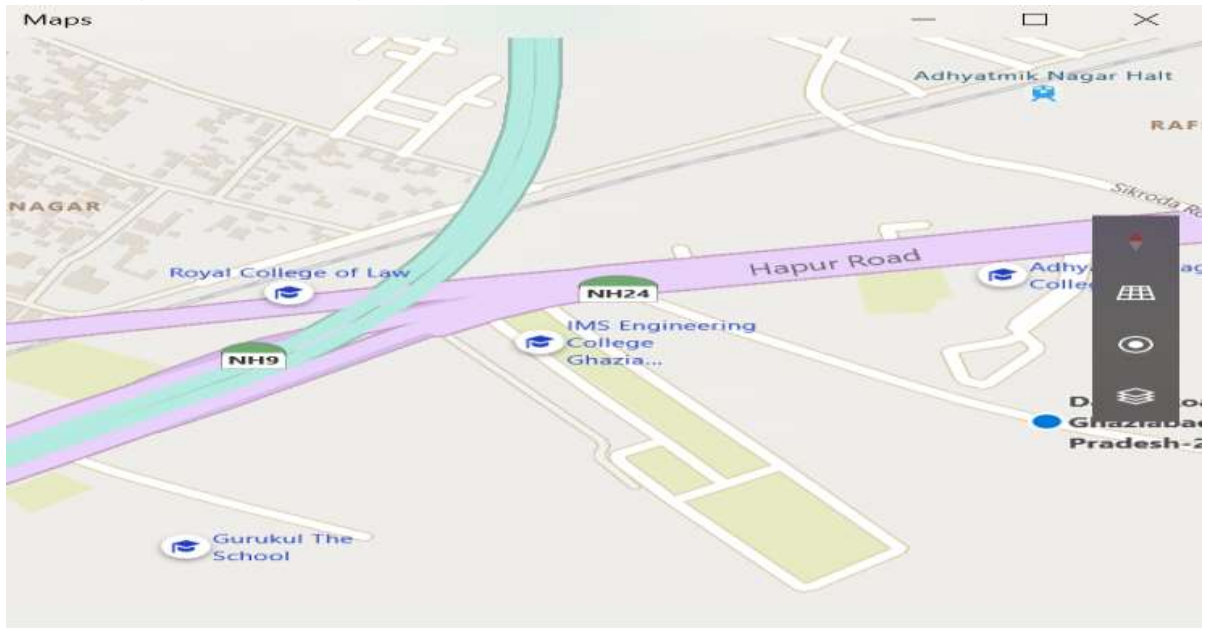
India

LONGITUDE 77.509041 77°30'32.54"E  
LATITUDE 28.681432 28°40'53.15"N



## B. Geotagged pics- Ramps For Disabled

### 1. At C Block (IMSEC Ghaziabad)



## 2. At B Block (IMSEC Ghaziabad)

